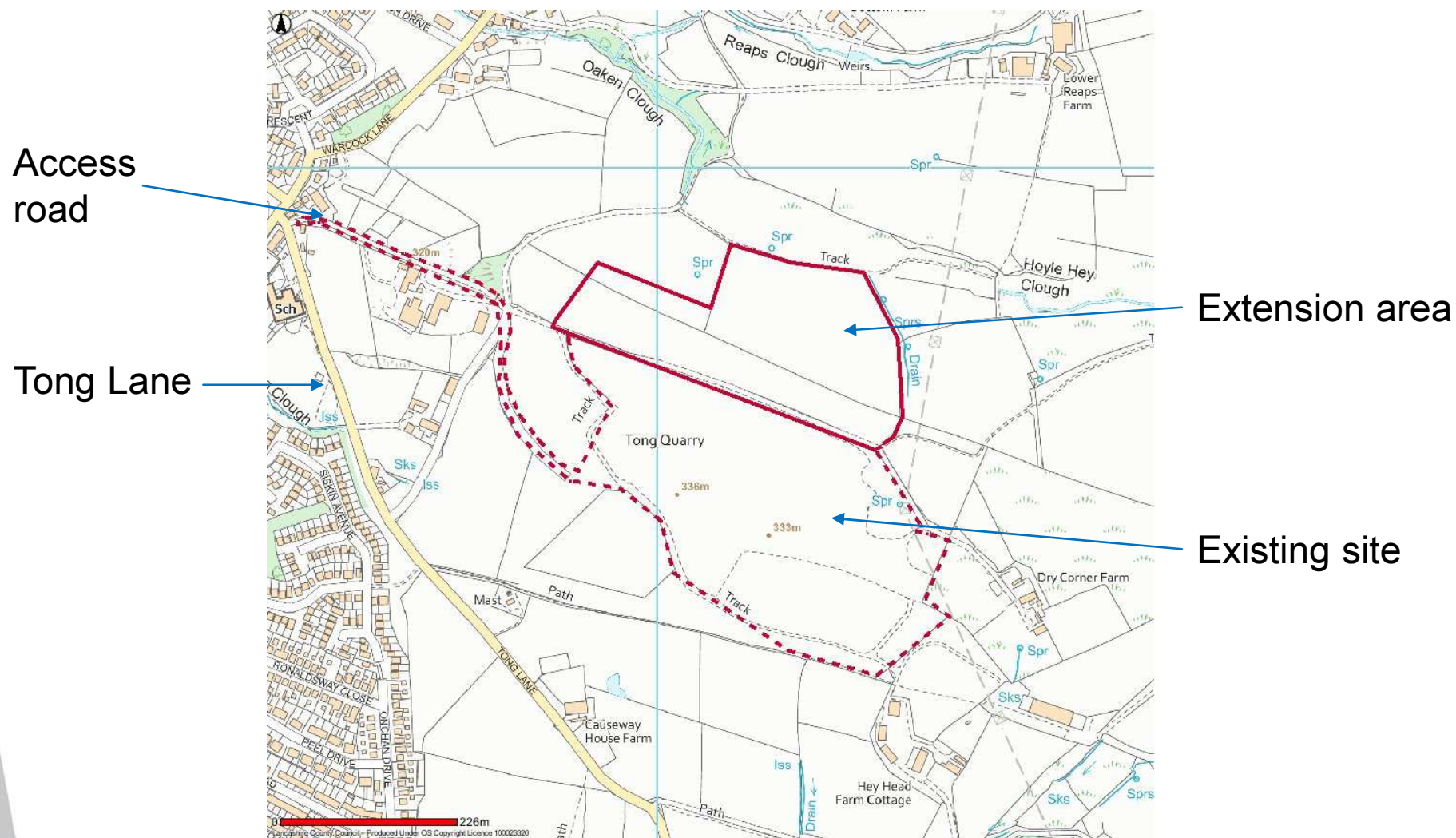


Planning application LCC/2020/0018

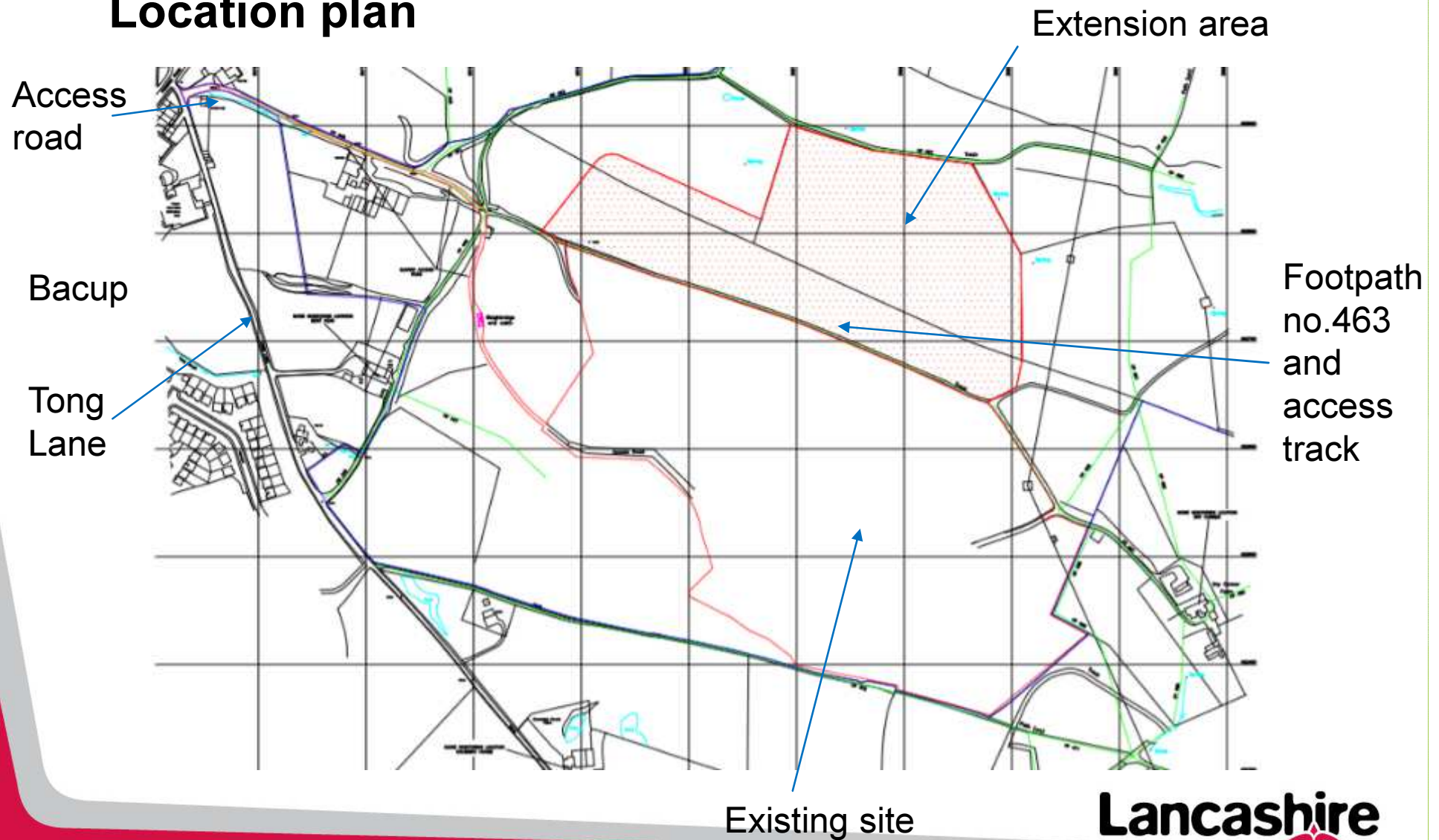
Extension and restoration of quarry by means of infill with inert construction, demolition and excavation waste together with ancillary activities, and the consolidation of existing planning permissions at Tong Quarry, Tong Lane, Bacup

Planning application LCC/2020/0018



Planning application LCC/2020/0018

Location plan



Planning application LCC/2020/0018

Mapzone
aerial
photograph
dated
October
2014



Extension
area

Existing
site



Planning application LCC/2020/0018

A681

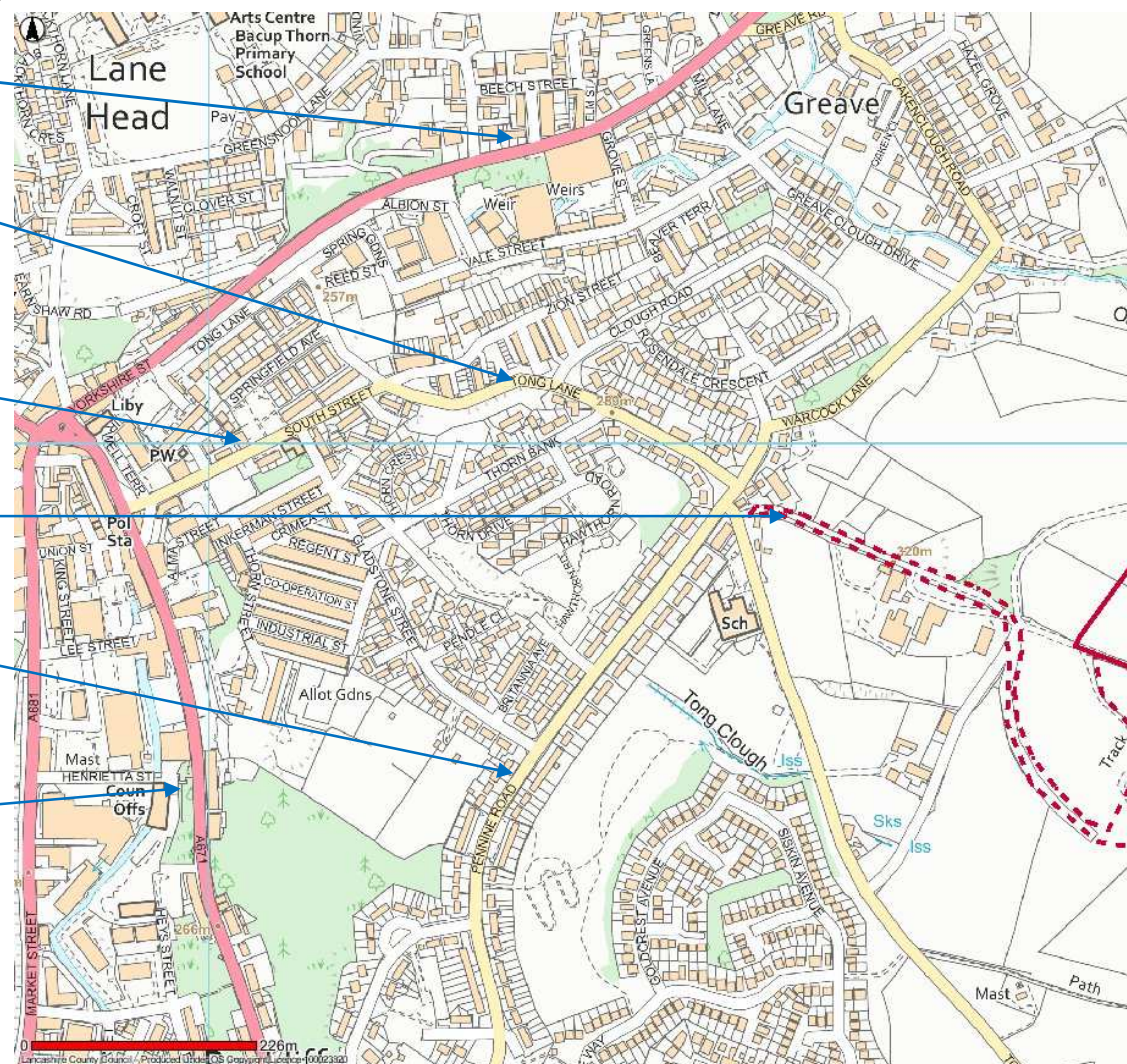
Tong Lane

South Street

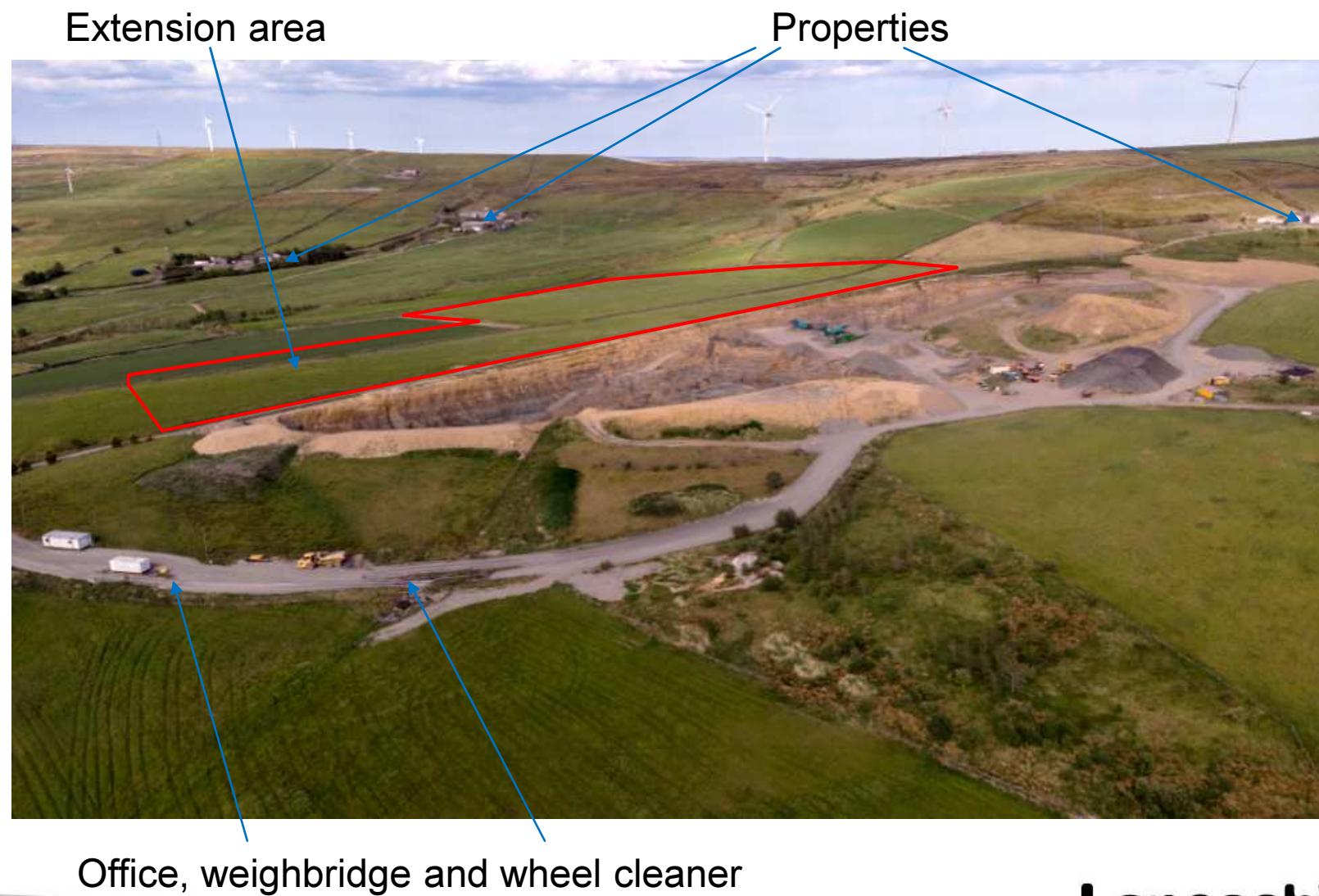
Quarry access

Pennine Road

A671



Planning application LCC/2020/0018



Planning application LCC/2020/0018



Planning application LCC/2020/0018



Working extraction face

Planning application LCC/2020/0018



Planning application LCC/2020/0018

Phase 2
Extraction

Phase 1
Extraction (15-
21m deep)

Diverted track
and footpath



Planning application LCC/2020/0018

Phase 2
extraction

Realigned track
and footpath on
restored land at
pre-
development
levels



Planning application LCC/2020/0018



Restoration contours and phasing

Planning application LCC/2020/0018



Access road

Planning application LCC/2020/0018



Tong Lane junction with Pennine Road

Planning application LCC/2020/0018



Pennine Road

Planning application LCC/2020/0018



Tong Lane

Planning application LCC/2020/0018



South Street

Planning application LCC/2020/0018



Track and footpath 463

Planning application LCC/2020/0018



View looking north east from
extension boundary